Sweet Arrow Lake County Park - Clubhouse Site Plan

Schuylkill County, Pennsylvania

North:

Scale: 1" = 60'

November 2004 Not for Construction

SIMONE JAFFE COLLINS
LANDSCAPE ARCHITECTURE

Alfred Benesch & Company
E.L. Crow, Inc.
Reed Haldy McIntosh
Patrick Stasio, C.L.P.

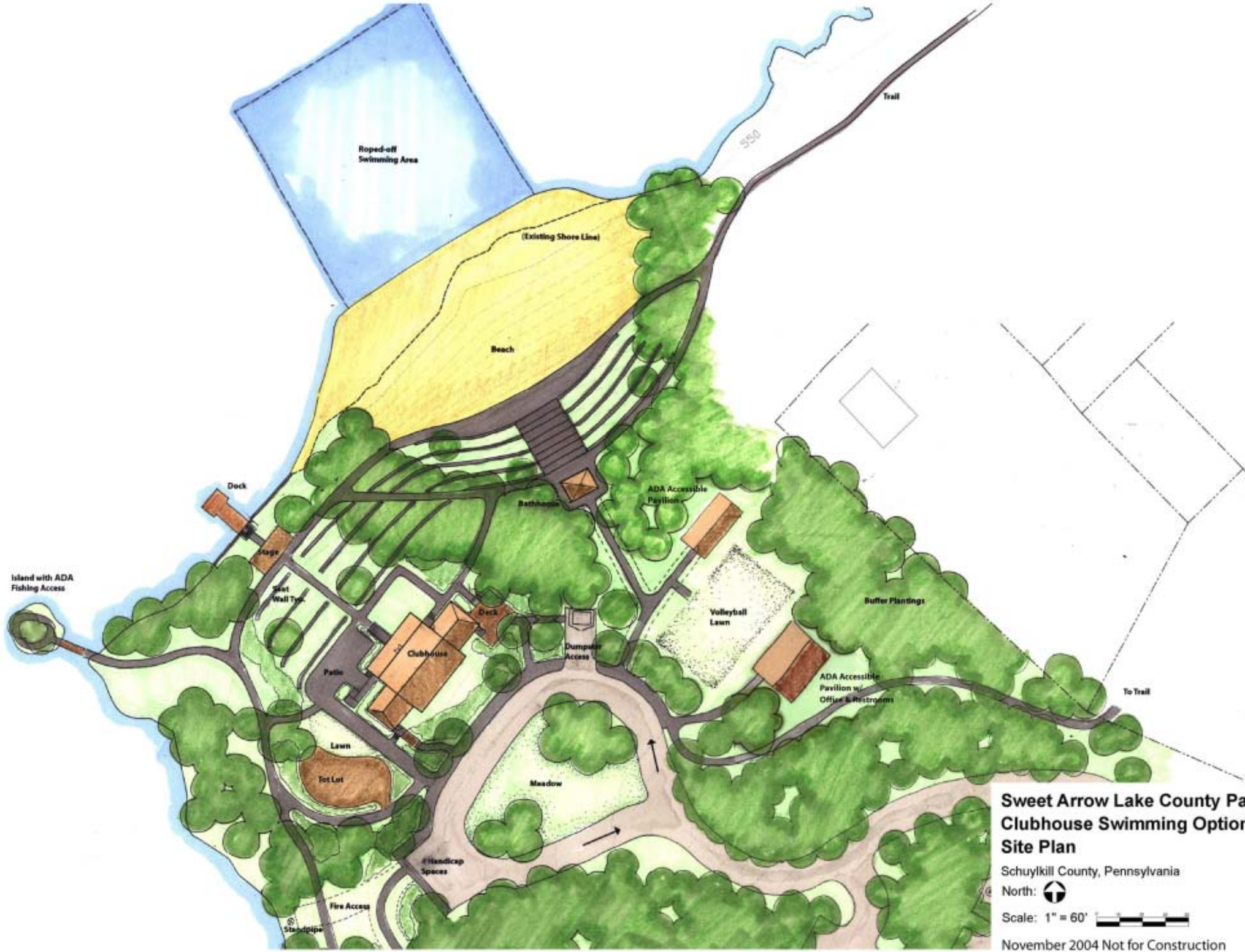

Sweet Arrow Lake County Park - Clubhouse Swimming Option Site Plan

Schuylkill County, Pennsylvania

North:

Scale: 1" = 60'

November 2004 Not for Construction

SIMONE JAFFE COLLINS
LANDSCAPE ARCHITECTURE

Alfred Benesch & Company
E.L. Crow, Inc.
Reed Haldy McIntosh
Patrick Stasio, C.L.P.

Sweet Arrow Lake County Park - Dam Area Site Plan

Schuylkill County, Pennsylvania

North:

Scale: 1" = 100'

November 2004 Not For Construction

SIMONE JAFFE COLLINS
LANDSCAPE ARCHITECTURE

Alfred Benesch & Company
E.L. Crow, Inc.
Reed Haldy McIntosh
Patrick Stasio, C.L.P.

(Existing Water Level)
Gate
Trail North
Controlled Access
Boat Launch
Army Corps
Wetland Area
Restrooms
Fishing Access
Canoe Rentals
Sweet Arrow Lake Road
Boat Launch
(Existing Water Level)
Parking 74 Spaces
(18 Car and Trailer)
Sweet Arrow Lake
Wetland/ Shallow Area For
Ice Skating
Trail To Dam
(Existing Water Level)
Waterfall Road
PENNSYLVANIA
PETER W. SIMONE
REGISTERED LANDSCAPE ARCHITECT
Sweet Arrow Lake County Park -
Boat Launch Site Plan
Schuylkill County, Pennsylvania
North:
Scale: 1" = 100'
November 2004
Not For Construction
SIMONE JAFFE COLLINS
LANDSCAPE ARCHITECTURE
Alfred Benesch & Company
E.L. Crow, Inc.
Reed Haldy McIntosh
Patrick Stasio,C.L.P.

Sweet Arrow Lake County Park - Boat Launch Swimming Option Site Plan

Schuylkill County, Pennsylvania

North:

Scale: 1"= 100'

November 2004 Not for Construction

SIMONE JAFFE COLLINS
LANDSCAPE ARCHITECTURE

Alfred Benesch & Company
E.L. Crow, Inc.
Reed Haldy McIntosh
Patrick Stasio, C.L.P.

Sweet Arrow Lake County Park - Typical Parking Site Plan

Schuylkill County, Pennsylvania

North:

Scale: 1"= 50'

November 2004 Not for Construction

SIMONE JAFFE COLLINS
LANDSCAPE ARCHITECTURE

Alfred Benesch & Company
E.L. Crow, Inc.
Reed Haldy McIntosh
Patrick Stasio, C.L.P.

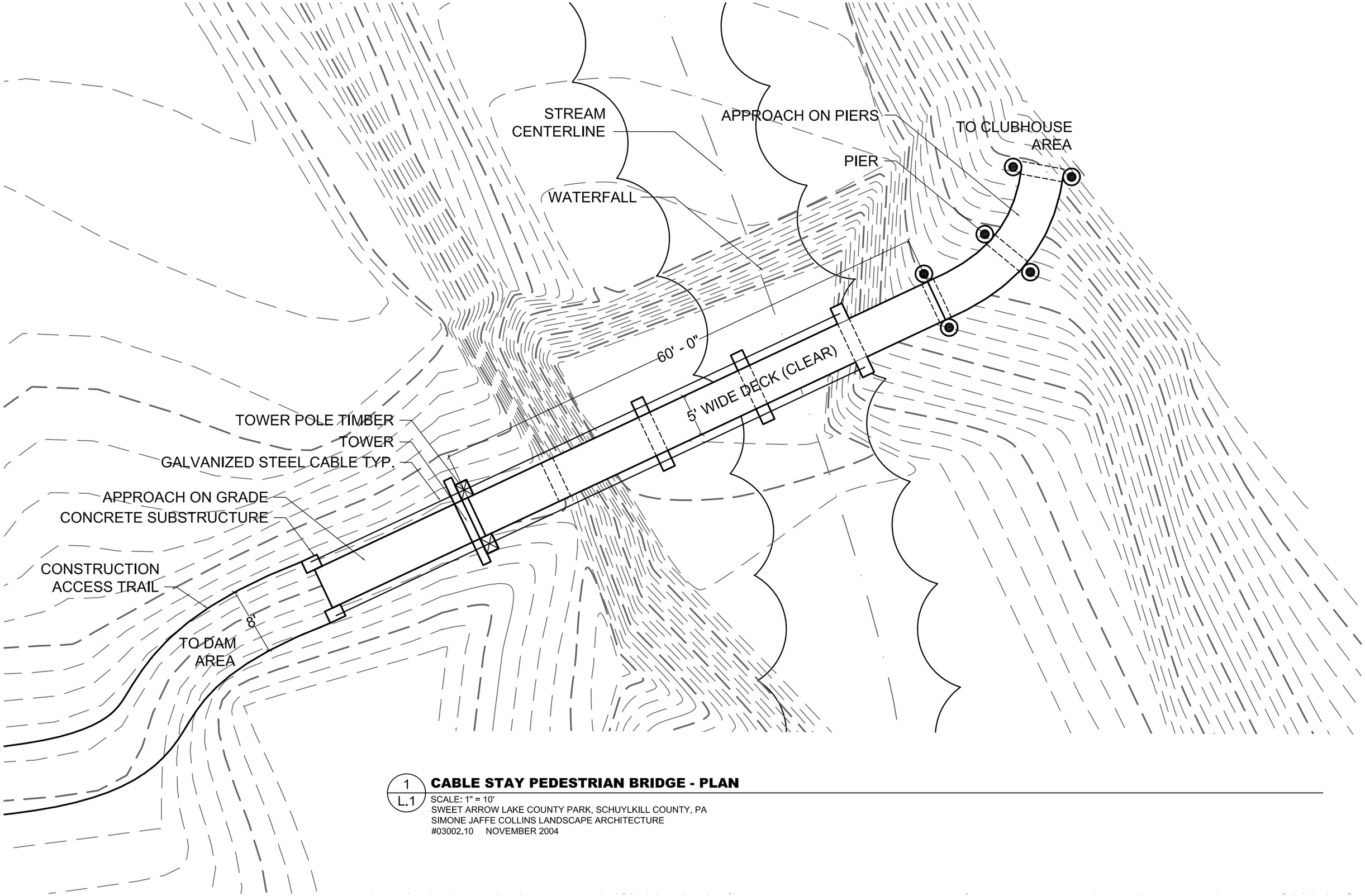

1
L.1

CABLE STAY PEDESTRIAN BRIDGE - PLAN

SCALE: 1" = 10'
SWEET ARROW LAKE COUNTY PARK, SCHUYLKILL COUNTY, PA
SIMONE JAFFE COLLINS LANDSCAPE ARCHITECTURE
#03002.10 NOVEMBER 2004

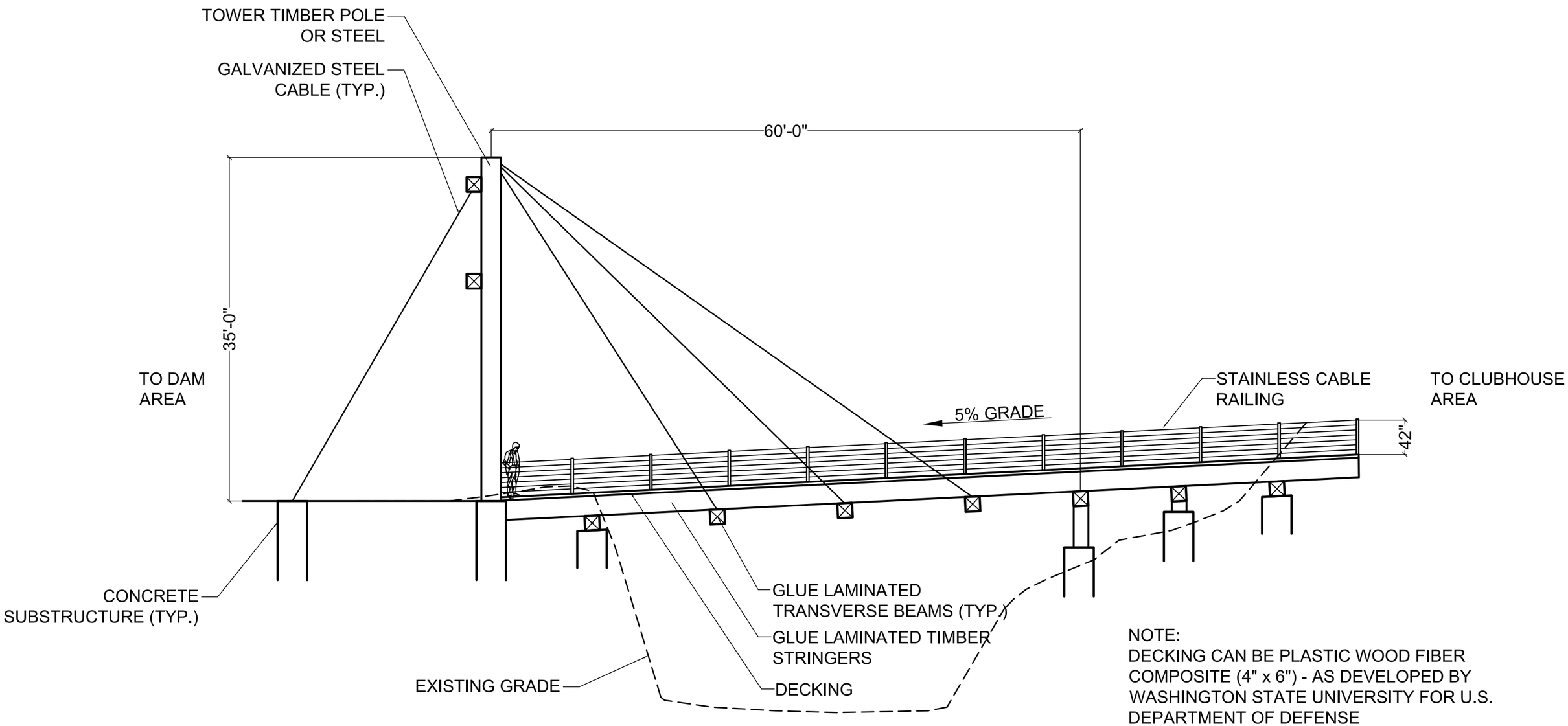

NOTE:
DECKING CAN BE PLASTIC WOOD FIBER COMPOSITE (4" x 6") - AS DEVELOPED BY WASHINGTON STATE UNIVERSITY FOR U.S. DEPARTMENT OF DEFENSE

2
L.1

CABLE STAY PEDESTRIAN BRIDGE - ELEVATION

SCALE: 1" = 10'
SWEET ARROW LAKE COUNTY PARK, SCHUYLKILL COUNTY, PA
SIMONE JAFFE COLLINS LANDSCAPE ARCHITECTURE
#03002.10 NOVEMBER 2004